


This map is based upon Ordnance Survey material with the permission of Ordnance Survey on behalf of the Controller of Her Majesty's Stationery Office Crown copyright. Unauthorised reproduction may lead to prosecution or civil proceedings. B.C.C. Licence No 100021326 Date 2017




FS 506677



SCHEME
**BIRMINGHAM CITY COUNCIL
 (VARIOUS ROADS, ST MARKS)
 (TRAFFIC REGULATION) ORDER 20****

DRAWING
**Plan Reference: 405287SES
 Effective Date:**

N



Key :-

-  Traffic Regulation Order Boundary. Only this Traffic Regulation Order's restrictions are shown.
-  Area of private parking; not within Council control

DATE	REV	REVISIONS	DRN.	DES.	P.M.
SCALE		STATUS			
1:1250		GENERAL			
P.M.		DESIGNER	DRAWN		
DRAWING NO		TA		JMCK	
CA-02393_S1_5004				REV.	
				--	
A3 SHEET					