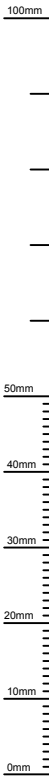
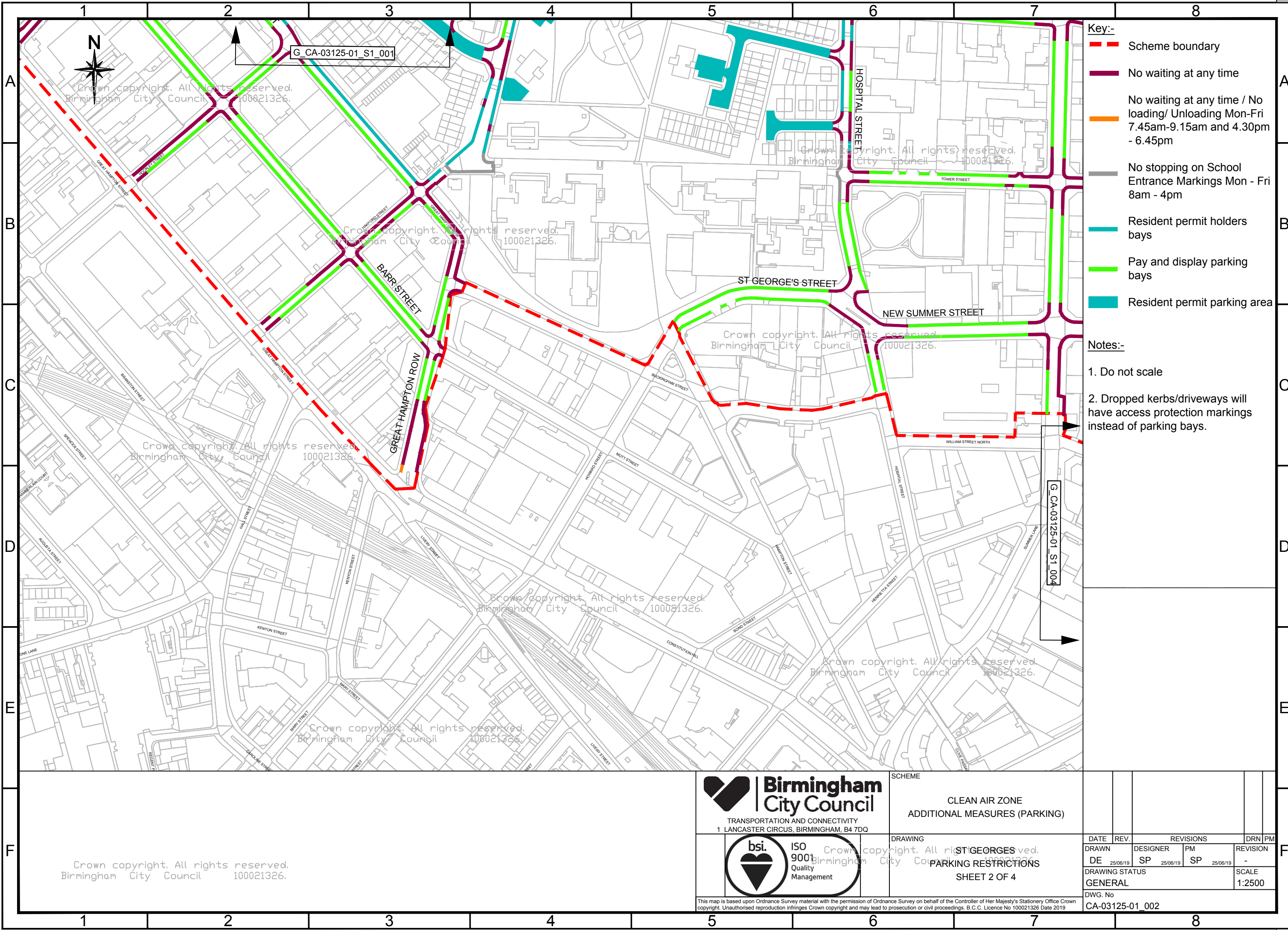




FILE PATH - X:\Commissions\CA-03125-01 Clean Air Zone Additional Measures\4.0 Drawings\01. Parking\03. Approved Drawings\G\_CA-03125-01\_S1\_002.dwg



A3



- Key:-**
- Scheme boundary
  - No waiting at any time
  - No waiting at any time / No loading/ Unloading Mon-Fri 7.45am-9.15am and 4.30pm - 6.45pm
  - No stopping on School Entrance Markings Mon - Fri 8am - 4pm
  - Resident permit holders bays
  - Pay and display parking bays
  - Resident permit parking area

- Notes:-**
- Do not scale
  - Dropped kerbs/driveways will have access protection markings instead of parking bays.



TRANSPORTATION AND CONNECTIVITY  
1 LANCASTER CIRCUS, BIRMINGHAM, B4 7DQ



This map is based upon Ordnance Survey material with the permission of Ordnance Survey on behalf of the Controller of Her Majesty's Stationery Office Crown copyright. Unauthorised reproduction infringes Crown copyright and may lead to prosecution or civil proceedings. B.C.C. Licence No 100021326 Date 2019

SCHEME  
CLEAN AIR ZONE  
ADDITIONAL MEASURES (PARKING)

DRAWING  
ST GEORGES  
PARKING RESTRICTIONS  
SHEET 2 OF 4

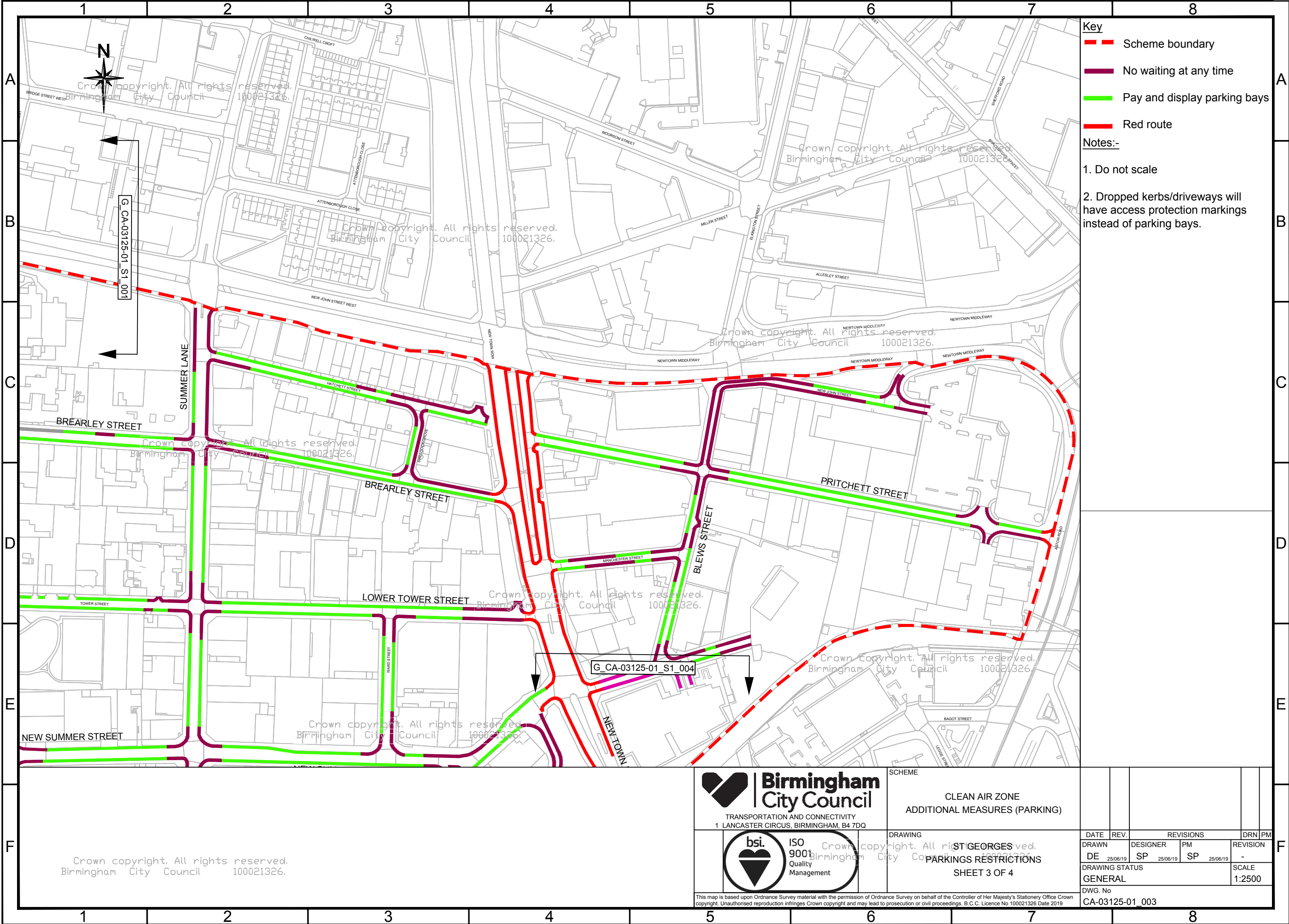
DATE	REV.	REVISIONS			DRN	PM
DRAWN	DE	DESIGNER	SP	PM	REVISION	-
25/06/19	25/06/19	25/06/19	25/06/19	25/06/19	SCALE	1:2500
DRAWING STATUS						GENERAL
DWG. No						CA-03125-01_002



FILE PATH - X:\Commissions\CA-03125-01 Clean Air Zone Additional Measures\4.0 Drawings\01. Parking\03. Approved Drawings\G\_CA-03125-01\_S1\_003.dwg



A3



**Key**

- Scheme boundary
- No waiting at any time
- Pay and display parking bays
- Red route

**Notes:-**

- Do not scale
- Dropped kerbs/driveways will have access protection markings instead of parking bays.

**Birmingham City Council**  
TRANSPORTATION AND CONNECTIVITY  
1 LANCASTER CIRCUS, BIRMINGHAM, B4 7DQ

bsi. ISO 9001 Quality Management

SCHEME

CLEAN AIR ZONE  
ADDITIONAL MEASURES (PARKING)

DRAWING

ST GEORGES  
PARKINGS RESTRICTIONS  
SHEET 3 OF 4

DATE	REV.	REVISIONS		DRN	PM
DRAWN	DE	DESIGNER	PM	REVISION	
25/06/19	SP	25/06/19	SP	25/06/19	-
DRAWING STATUS					SCALE
GENERAL					1:2500
DWG. No					
CA-03125-01_003					

This map is based upon Ordnance Survey material with the permission of Ordnance Survey on behalf of the Controller of Her Majesty's Stationery Office Crown copyright. Unauthorised reproduction infringes Crown copyright and may lead to prosecution or civil proceedings. B.C.C. Licence No 100021326 Date 2019

