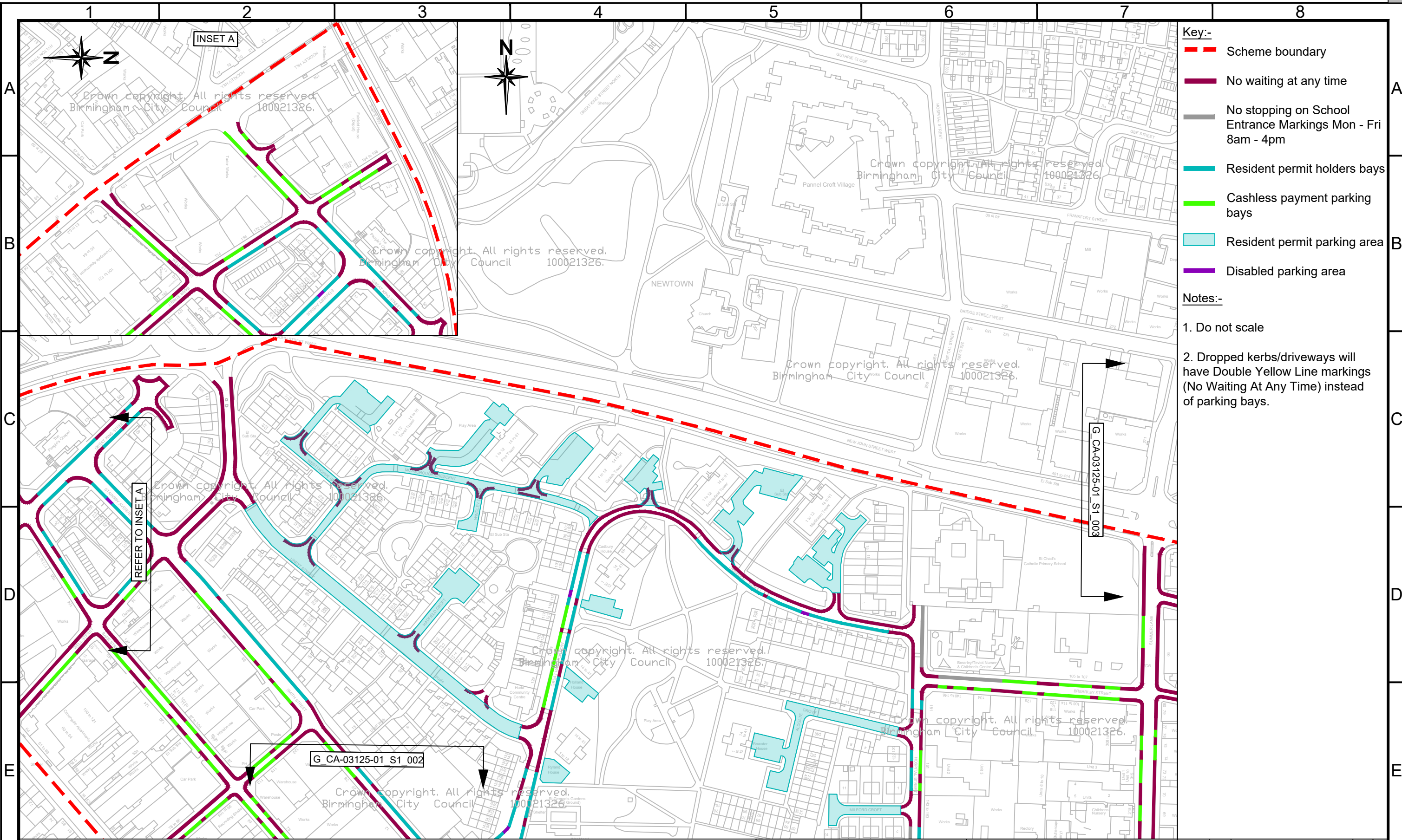


FILE PATH - X:\Commissions\CA-03125-01 Clean Air Zone Additional Measures\4.0 Drawings\01 - Parking\02 - Working Drawings\G_CA-03125-01_S1_001 Rev A Consultation 1 of 11.dwg



INSET A

- Key:-**
- Scheme boundary
 - No waiting at any time
 - No stopping on School Entrance Markings Mon - Fri 8am - 4pm
 - Resident permit holders bays
 - Cashless payment parking bays
 - Resident permit parking area
 - Disabled parking area

- Notes:-**
1. Do not scale
 2. Dropped kerbs/driveways will have Double Yellow Line markings (No Waiting At Any Time) instead of parking bays.

All the proposed parking measures information shown on the drawing above have now been updated in accordance with the detailed design for road markings



TRANSPORTATION AND CONNECTIVITY
1 LANCASTER CIRCUS, BIRMINGHAM, B4 7DQ



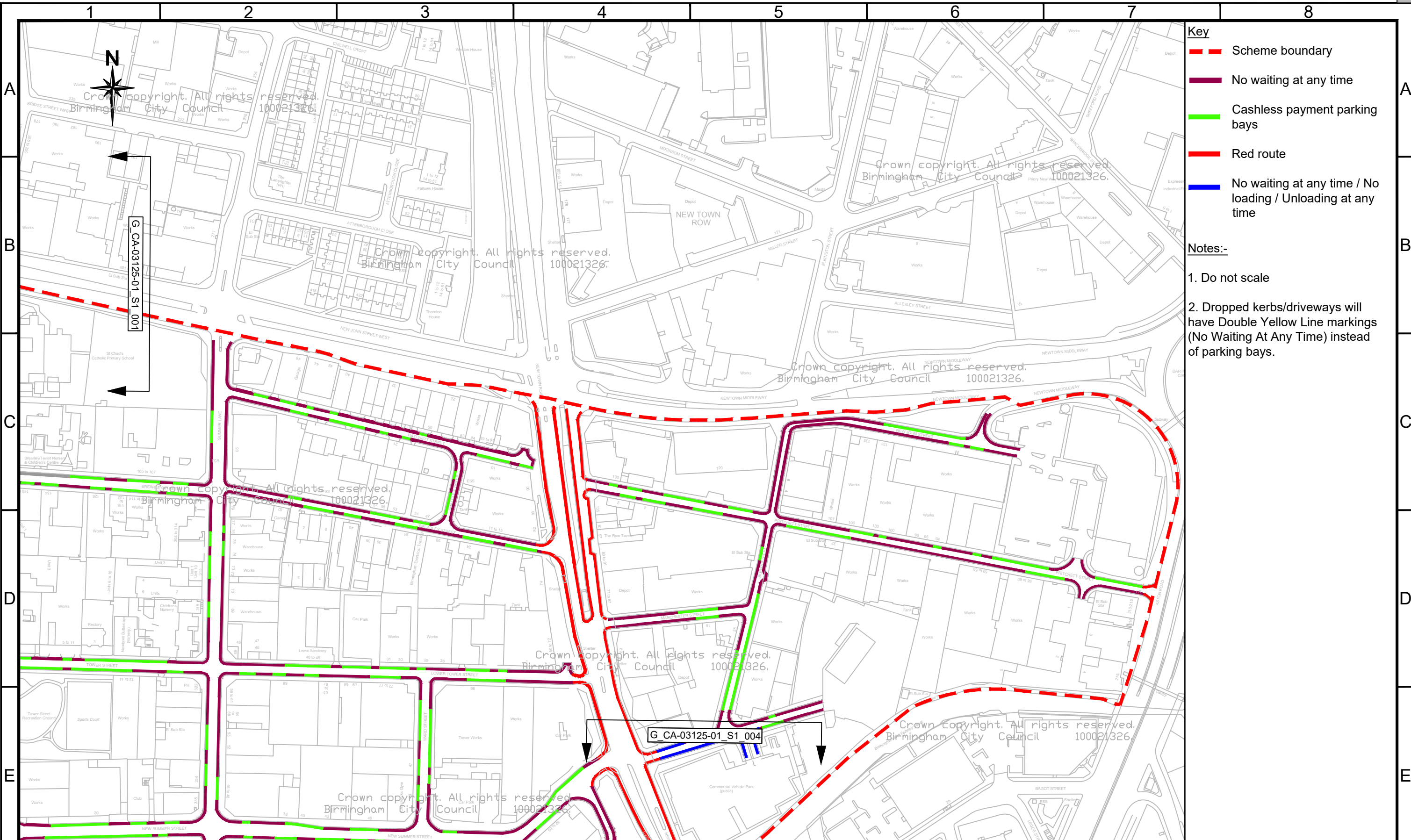
SCHEME
CLEAN AIR ZONE
ADDITIONAL MEASURES (PARKING)

DRAWING
ST GEORGES
PARKING RESTRICTIONS
SHEET 1 OF 4

18/05/21	A	KEY AND XREFS UPDATED			AJT	AA
DATE	REV.	REVISIONS			DRN	PM
DRAWN	DESIGNER	PM	REVISION			
DE 25/06/19	SP 25/06/19	SP 25/06/19	A			
DRAWING STATUS					SCALE	
GENERAL					1:2500	
DWG. No						
CA-03125-01_001						

This map is based upon Ordnance Survey material with the permission of Ordnance Survey on behalf of the Controller of Her Majesty's Stationery Office Crown copyright. Unauthorised reproduction infringes Crown copyright and may lead to prosecution or civil proceedings. B.C.C. Licence No AC000819638 Date 2023

FILE PATH - X:\Commissions\CA-03125-01 Clean Air Zone Additional Measures\4.0 Drawings\01_Parking\02_Working Drawings\G_CA-03125-01_S1_003 Rev A Consultation 3 of 11.dwg



- Key**
- - - Scheme boundary
 - No waiting at any time
 - Cashless payment parking bays
 - Red route
 - No waiting at any time / No loading / Unloading at any time

- Notes:-**
1. Do not scale
 2. Dropped kerbs/driveways will have Double Yellow Line markings (No Waiting At Any Time) instead of parking bays.

All the proposed parking measures information shown on the drawing above have now been updated in accordance with the detailed design for road markings

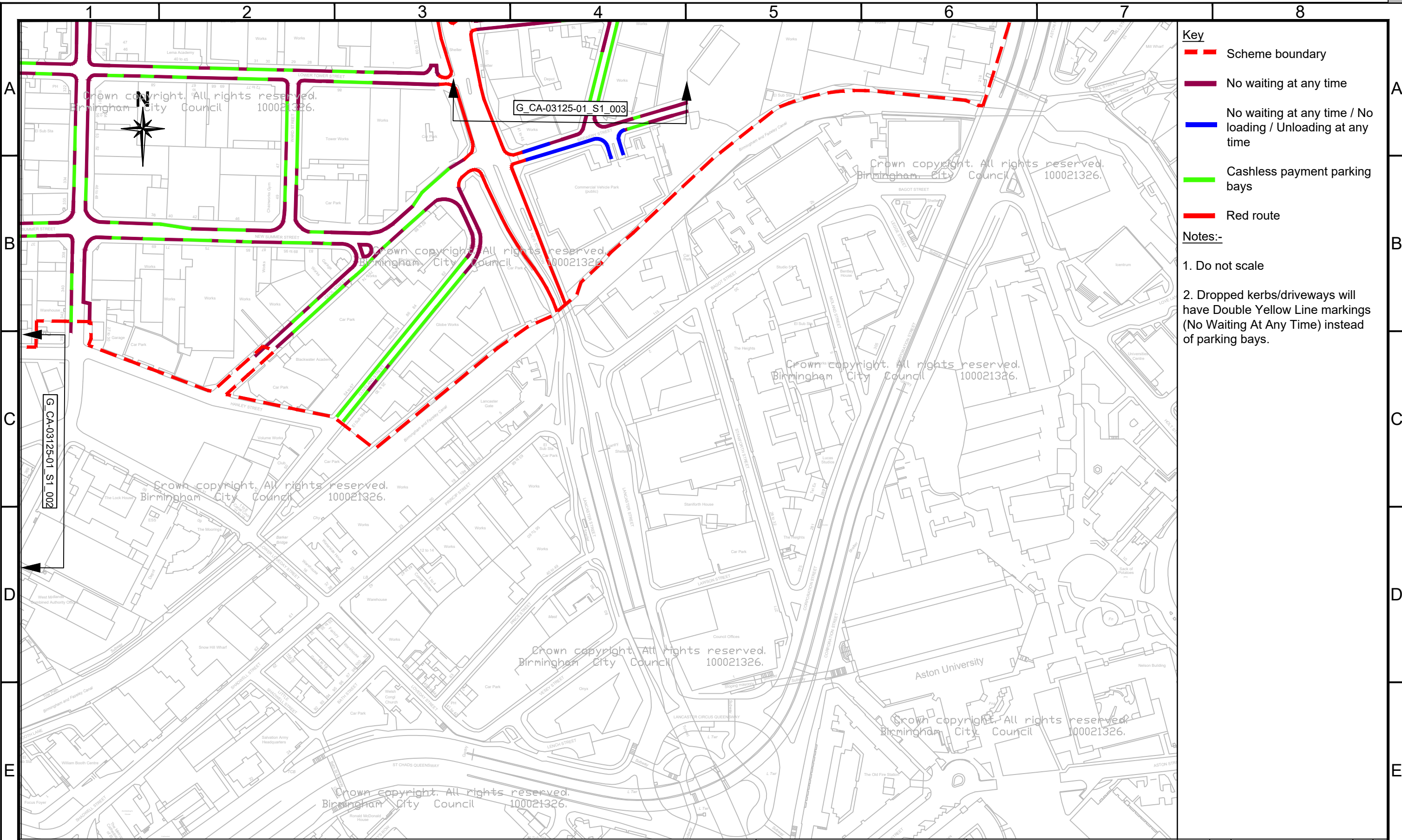


TRANSPORTATION AND CONNECTIVITY
1 LANCASTER CIRCUS, BIRMINGHAM, B4 7DQ



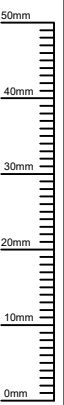
SCHEME		CLEAN AIR ZONE ADDITIONAL MEASURES (PARKING)			
DATE	REV.	REVISIONS			DRN
18/05/21	A	KEY AND XREFS UPDATED			AJT AA
DRAWN	DESIGNER	PM	REVISION		
DE 25/06/19	SP 25/06/19	SP 25/06/19	A		
DRAWING STATUS					SCALE
GENERAL					1:2500
DWG. No					
CA-03125-01_003					

This map is based upon Ordnance Survey material with the permission of Ordnance Survey on behalf of the Controller of Her Majesty's Stationery Office Crown copyright. Unauthorised reproduction infringes Crown copyright and may lead to prosecution or civil proceedings. B.C.C. Licence No 100021326 Date 2021



- Key**
- - - Scheme boundary
 - No waiting at any time
 - No waiting at any time / No loading / Unloading at any time
 - Cashless payment parking bays
 - Red route

- Notes:-**
1. Do not scale
 2. Dropped kerbs/driveways will have Double Yellow Line markings (No Waiting At Any Time) instead of parking bays.



All the proposed parking measures information shown on the drawing above have now been updated in accordance with the detailed design for road markings



TRANSPORTATION AND CONNECTIVITY
1 LANCASTER CIRCUS, BIRMINGHAM, B4 7DQ



SCHEME
CLEAN AIR ZONE
ADDITIONAL MEASURES (PARKING)

DRAWING
ST GEORGES
PARKING RESTRICTIONS
SHEET 4 OF 4

18/05/21	A	KEY AND XREFS UPDATED			AJT	AA
DATE	REV.	REVISIONS			DRN	PM
DE	25/06/19	DESIGNER	PM	REVISION		
		SP	25/06/19	SP	25/06/19	A
DRAWING STATUS						SCALE
GENERAL						1:2500
DWG. No						
CA-03125-01_004						

This map is based upon Ordnance Survey material with the permission of Ordnance Survey on behalf of the Controller of Her Majesty's Stationery Office Crown copyright. Unauthorised reproduction infringes Crown copyright and may lead to prosecution or civil proceedings. B.C.C. Licence No AC0000819638 Date 2023