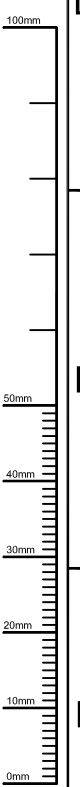
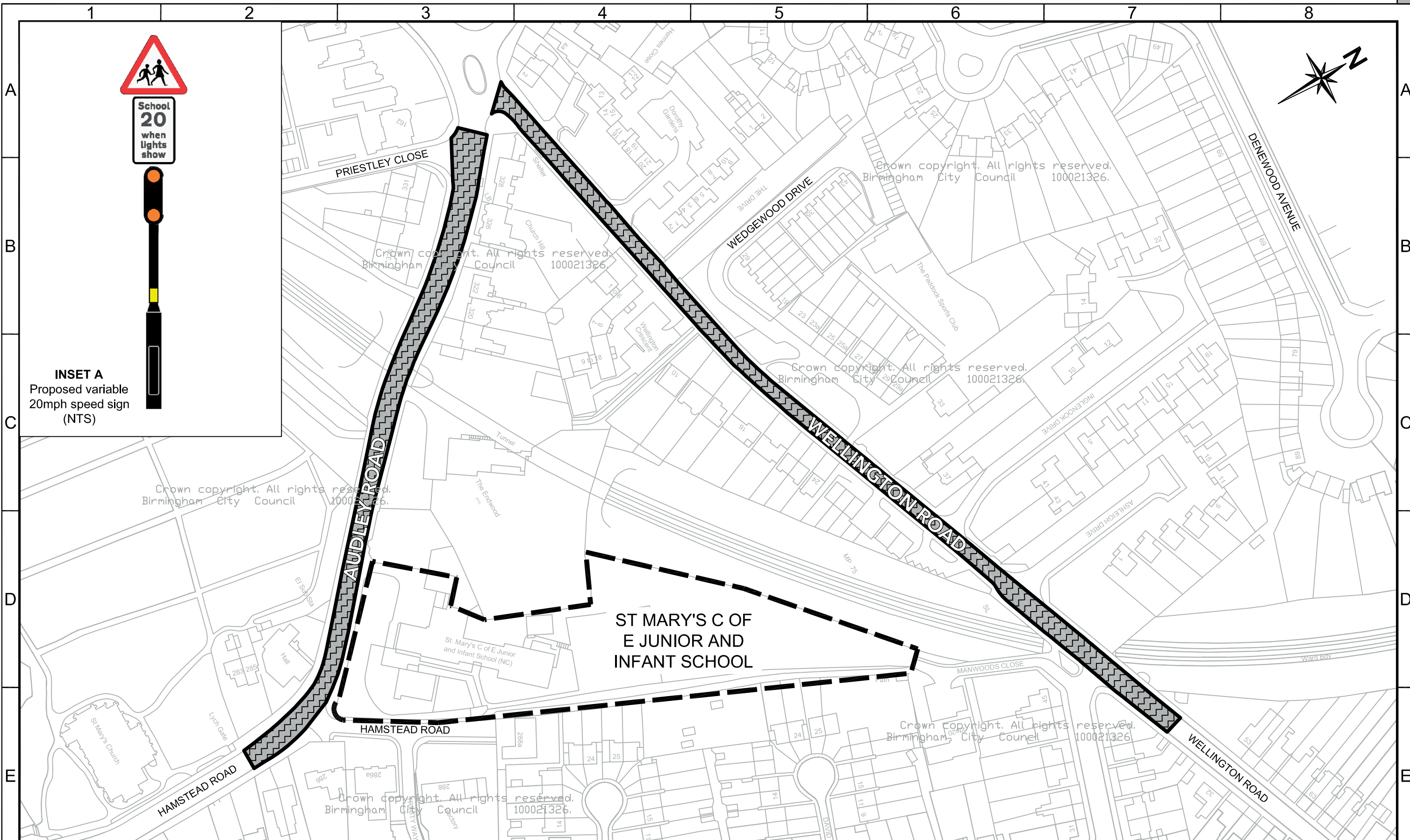


FILE PATH: X:\Commissions\CA02752 - BCR313 Variable 20mph 2014-0 Drawings\02 Working Drawings\CA02752_S13_003 Rev. 20mph Speed Limit (St Mary's C of E Infant and Junior School).dwg



A3




School
20
when
lights
show



INSET A
Proposed variable
20mph speed sign
(NTS)



Key:-
 Proposed section of the road affected by the variable 20mph speed limit

Crown copyright. All rights reserved.
Birmingham City Council 100021326.



SCHEME		VARIABLE 20MPH SPEED LIMITS OUTSIDE SCHOOLS			
DRAWING		ST MARY'S CHURCH OF ENGLAND JUNIOR & INFANT SCHOOL		DATE	REV.
				DESIGNER	PM
				REVISIONS	DRN
				REVISION	PM
				SCALE	
				NTS	
				DWG. No	
				CA-02526_S13_003	

This map is based upon Ordnance Survey material with the permission of Ordnance Survey on behalf of the Controller of Her Majesty's Stationery Office Crown copyright. Unauthorised reproduction infringes Crown copyright and may lead to prosecution or civil proceedings. B.C.C. Licence No 100021326 Date 2016