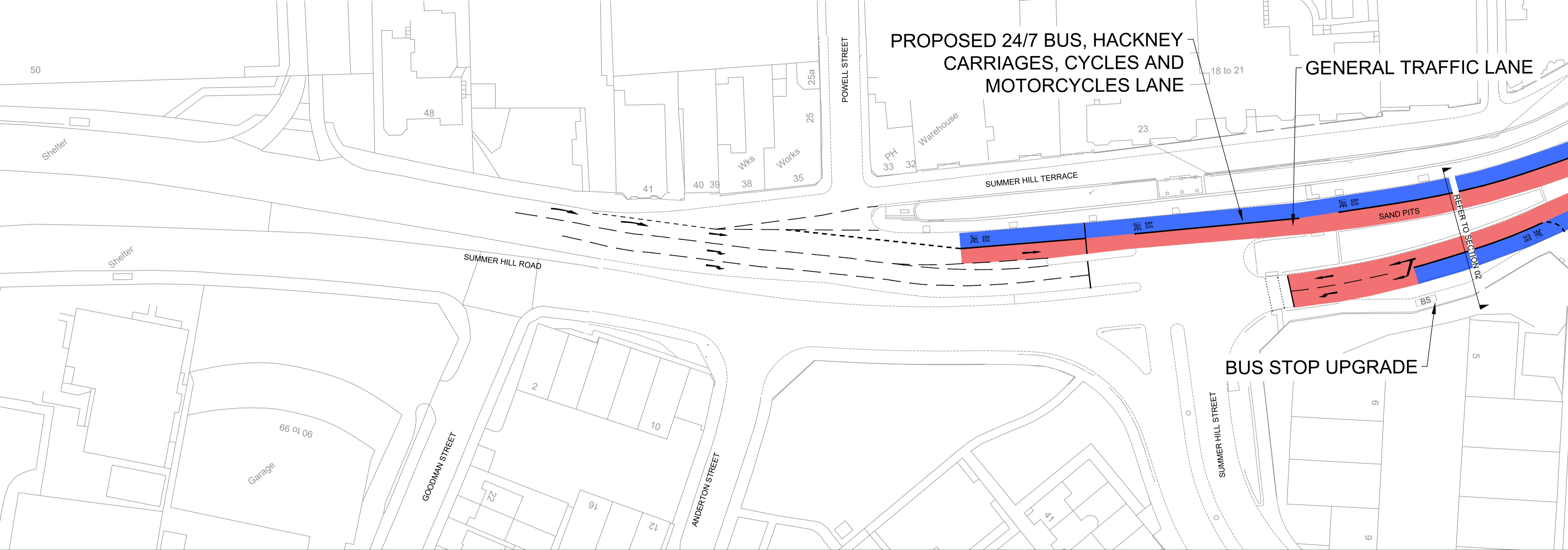
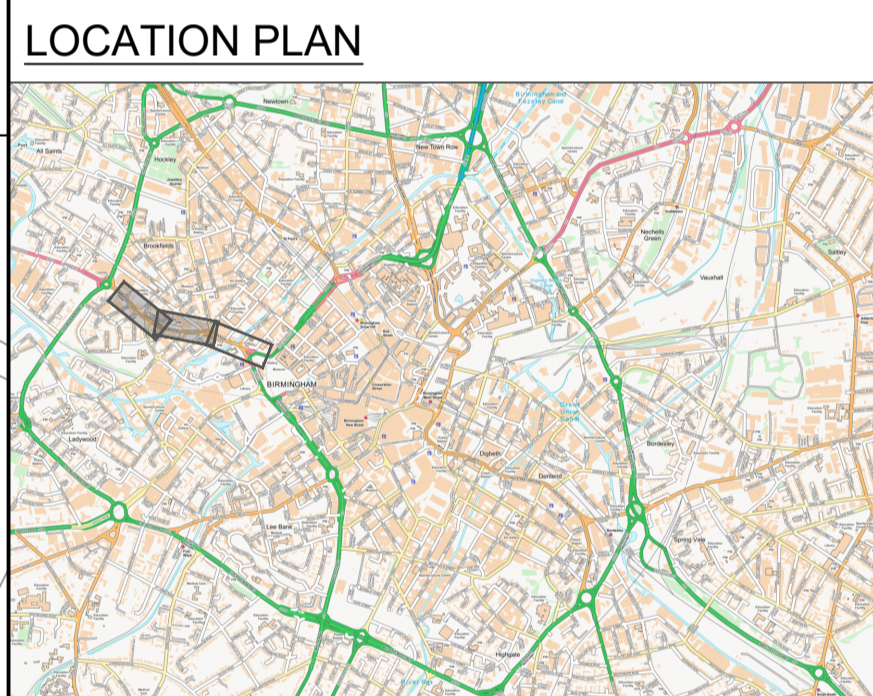


SECTION 01
OUTWARDS CITY CENTRE (WESTBOUND) BUS LANE ON SUMMER HILL ROAD
TOWARDS CITY CENTRE (EASTBOUND) BUS LANE ON SUMMER HILL ROAD

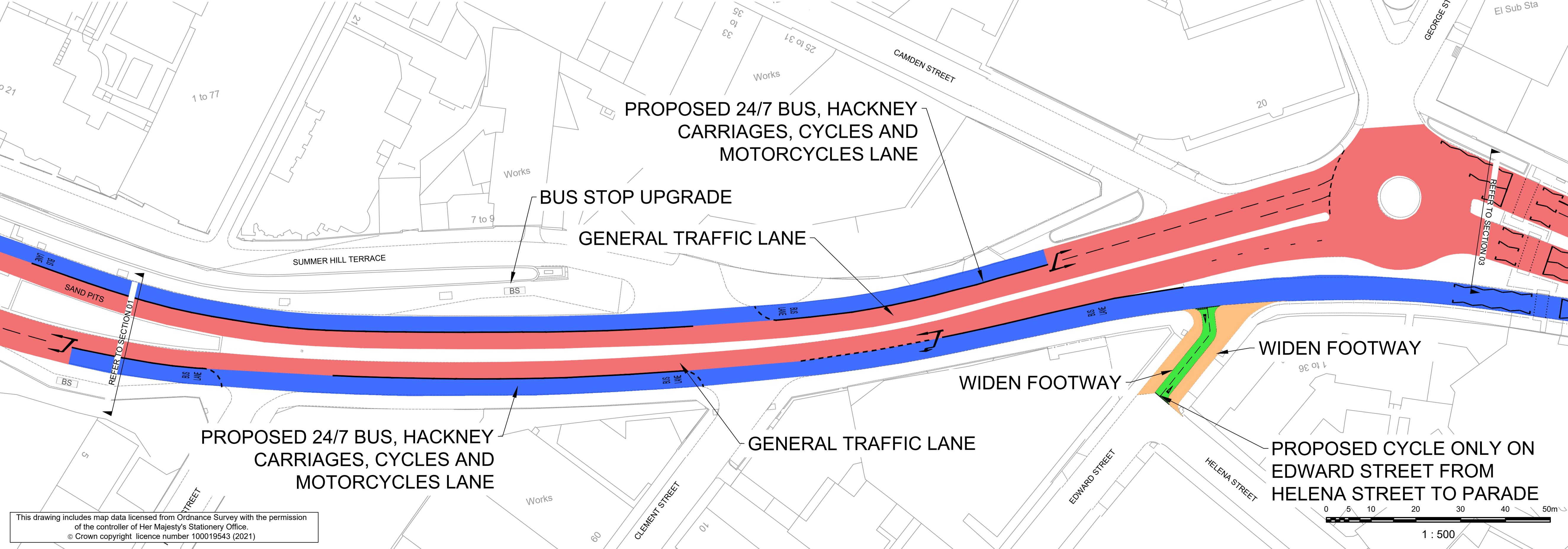


- KEY**
- █ PROPOSED 24/7 BUS, HACKNEY CARRIAGES, CYCLES AND MOTORCYCLES LANE
 - █ PROPOSED GENERAL TRAFFIC LANE
 - █ PROPOSED CYCLE ROUTE
 - EXISTING BUS, HACKNEY CARRIAGES, CYCLES AND MOTORCYCLES LANE
 - █ PROPOSED FOOTWAY
 - PROPOSED KERB
 - BS PROPOSED BUS STOP UPGRADE

- NOTES**
1. NOTES PLACED DIRECTLY ON THE LAYOUT DRAWING SUPERSEDE THOSE DETAILED IN KEYS.
 2. EXISTING ROAD MARKINGS ARE TO BE REFRESHED WHERE NECESSARY TO PROVIDE A SAFE AND COHERENT SCHEME.
 3. WHERE NO CHANGE IS SHOWN, EXISTING RESTRICTIONS APPLY.



SECTION 02
OUTWARDS CITY CENTRE (WESTBOUND) BUS LANE ON SUMMER HILL ROAD
TOWARDS CITY CENTRE (EASTBOUND) BUS LANE ON SUMMER HILL ROAD



PRELIMINARY

P01	PRELIMINARY DESIGN	DH	NY	NY	13-07-21
REV	DESCRIPTION	DRN	CHK	APP	DATE

Pell Frischmann

100 BROAD STREET BIRMINGHAM B15 1AE

Telephone +44 (0)121 456 1616
 Email: pfbirmingham@pellfrischmann.com
 www.pellfrischmann.com



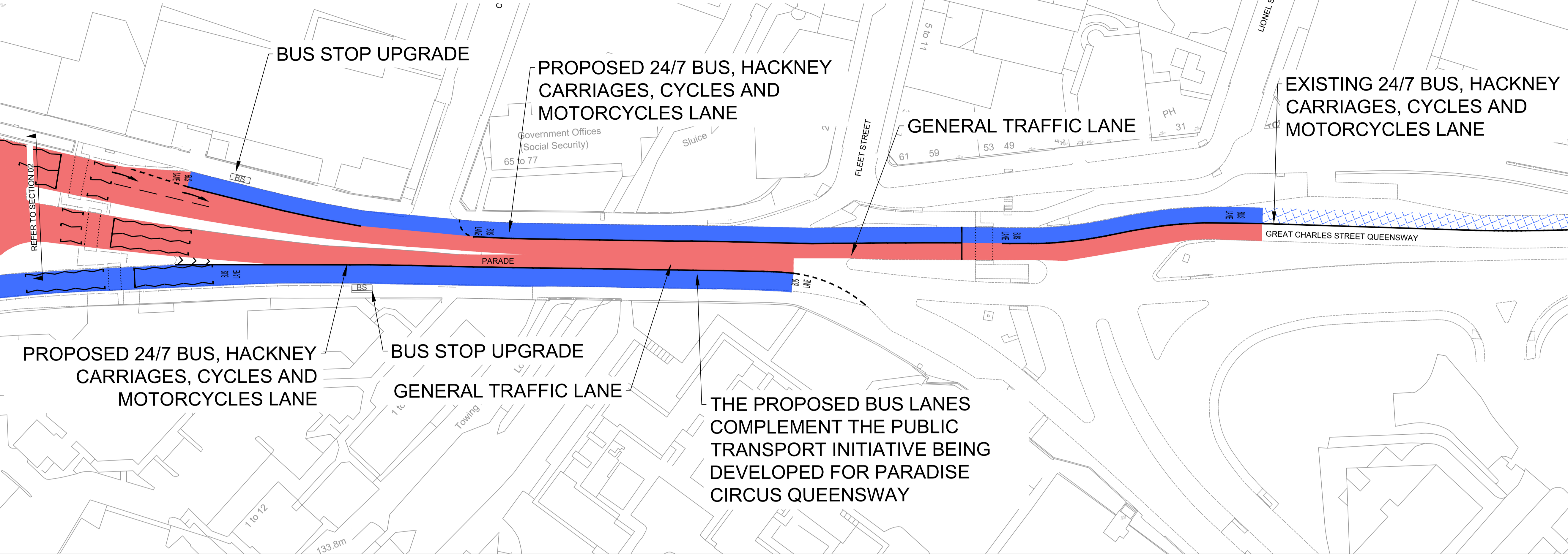
Project
A New Deal for the Bus Cross-City Bus

Drawing Title
Summer Hill Road Bus Lanes Public Consultation Plan Sheet 1 of 2

Name	Date	Scale	1:500 @ A1
Drawn	DH	13-07-21	File No. 103788-PF-ZZ-01-DR-C
Designed	DH	13-07-21	Drawing Status PRELIMINARY DESIGN
Checked	NY	13-07-21	Revision
Approved	NY	13-07-21	103788-PF-ZZ-01-DR-C-000100
Drawing No.	103788-PF-ZZ-01-DR-C-000100		P01

This drawing includes map data licensed from Ordnance Survey with the permission of the controller of Her Majesty's Stationery Office.
 © Crown copyright licence number 100019543 (2021)

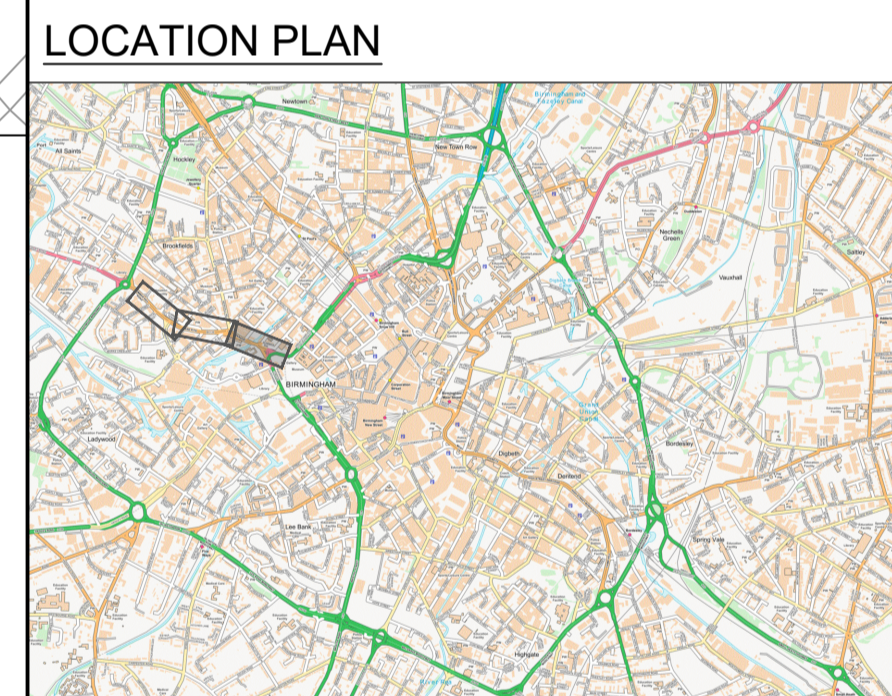
SECTION 03
OUTWARDS CITY CENTRE (WESTBOUND) BUS LANE ON SUMMER HILL ROAD
TOWARDS CITY CENTRE (EASTBOUND) BUS LANE ON SUMMER HILL ROAD



KEY

- █ PROPOSED 24/7 BUS, HACKNEY CARRIAGES, CYCLES AND MOTORCYCLES LANE
- █ PROPOSED GENERAL TRAFFIC LANE
- █ PROPOSED CYCLE ROUTE
- █ EXISTING BUS, HACKNEY CARRIAGES, CYCLES AND MOTORCYCLES LANE
- █ PROPOSED FOOTWAY
- PROPOSED KERB
- BS PROPOSED BUS STOP UPGRADE

- NOTES**
1. NOTES PLACED DIRECTLY ON THE LAYOUT DRAWING SUPERSEDE THOSE DETAILED IN KEYS.
 2. EXISTING ROAD MARKINGS ARE TO BE REFRESHED WHERE NECESSARY TO PROVIDE A SAFE AND COHERENT SCHEME.
 3. WHERE NO CHANGE IS SHOWN, EXISTING RESTRICTIONS APPLY.



FOR INFORMATION

P01	PRELIMINARY DESIGN	DH	NY	NY	13-07-21
REV	DESCRIPTION	DRN	CHK	APP	DATE

Pell Frischmann
 100 BROAD STREET BIRMINGHAM B15 1AE
 Telephone +44 (0)121 456 1616
 Email: pfbirmingham@pellfrischmann.com
 www.pellfrischmann.com



Project
**A New Deal for the Bus
 Cross-City Bus**

Drawing Title
**Summer Hill Road Bus Lanes
 Public Consultation Plan
 Sheet 2 of 2**

	Name	Date	Scale	1:500 @ A1
Drawn	DH	13-07-21	File No.	103788-PF-GA-01-DR-C
Designed	DH	13-07-21	Drawing Status	PRELIMINARY DESIGN
Checked	NY	13-07-21	Drawing No.	103788-PF-ZZ-01-DR-C-000101
Approved	NY	13-07-21	Revision	P01

This drawing includes map data licensed from Ordnance Survey with the permission of the controller of Her Majesty's Stationery Office.
 © Crown copyright licence number 100019543 (2021)

