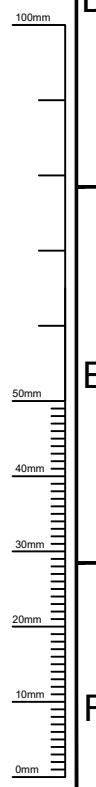




**P** Mon - Fri  
8 am - 6 pm  
30 mins  
No return  
within 2 hours



**P** Mon - Fri  
8 am - 6 pm  
30 mins  
No return  
within 2 hours



**Key:-**  
 Proposed One-Way on Sir Harry's Road (Priory Road to Ampton Road)  
 Proposed One-Way on Ampton Road (Ampton Road to Sir Harry's Road)

**Notes:-**

- 1. Colours used for illustration only
- 2. No right turn - from Sir Harry's Road / Wellington Road into Ampton Road
- 3. No left turn - from Sir Harry's Road into Ampton Road

**Birmingham City Council**  
 TRANSPORTATION AND CONNECTIVITY  
 1 LANCASTER CIRCUS, BIRMINGHAM, B4 7DG

**bsi.** ISO 9001 Quality Management

**WORKING GROUP**  
**CONCEPT**

SCHEME		BIRMINGHAM CYCLE REVOLUTION A38 CORRIDOR	
DATE	REV	DESIGNER	REVISIONS
JB	PB	PB	DRN
DRAWING		DRAWING STATUS	
PROPOSED WELLINGTON ROAD MITIGATION MEASURES		SCALE	
GENERAL		NTS	
DWG. No		SCALE	
		NTS	

This map is based upon Ordnance Survey material with the permission of Ordnance Survey on behalf of the Controller of Her Majesty's Stationery Office Crown copyright. Unauthorised reproduction infringes Crown copyright and may lead to prosecution or civil proceedings. B.C.C. Licence No 100021326 Date 2021

CA-02752 S99 108

A3