

**Birmingham City Council**  
 PHIL EDWARDS  
 ASSISTANT DIRECTOR - TRANSPORT & CONNECTIVITY  
 1 LANCASTER CIRCUS  
 BIRMINGHAM B2 2JE

SCHEME  
**Birmingham City Council  
 (Heath Street Etc North Edgbaston)  
 (Traffic Regulation) Order 202\***

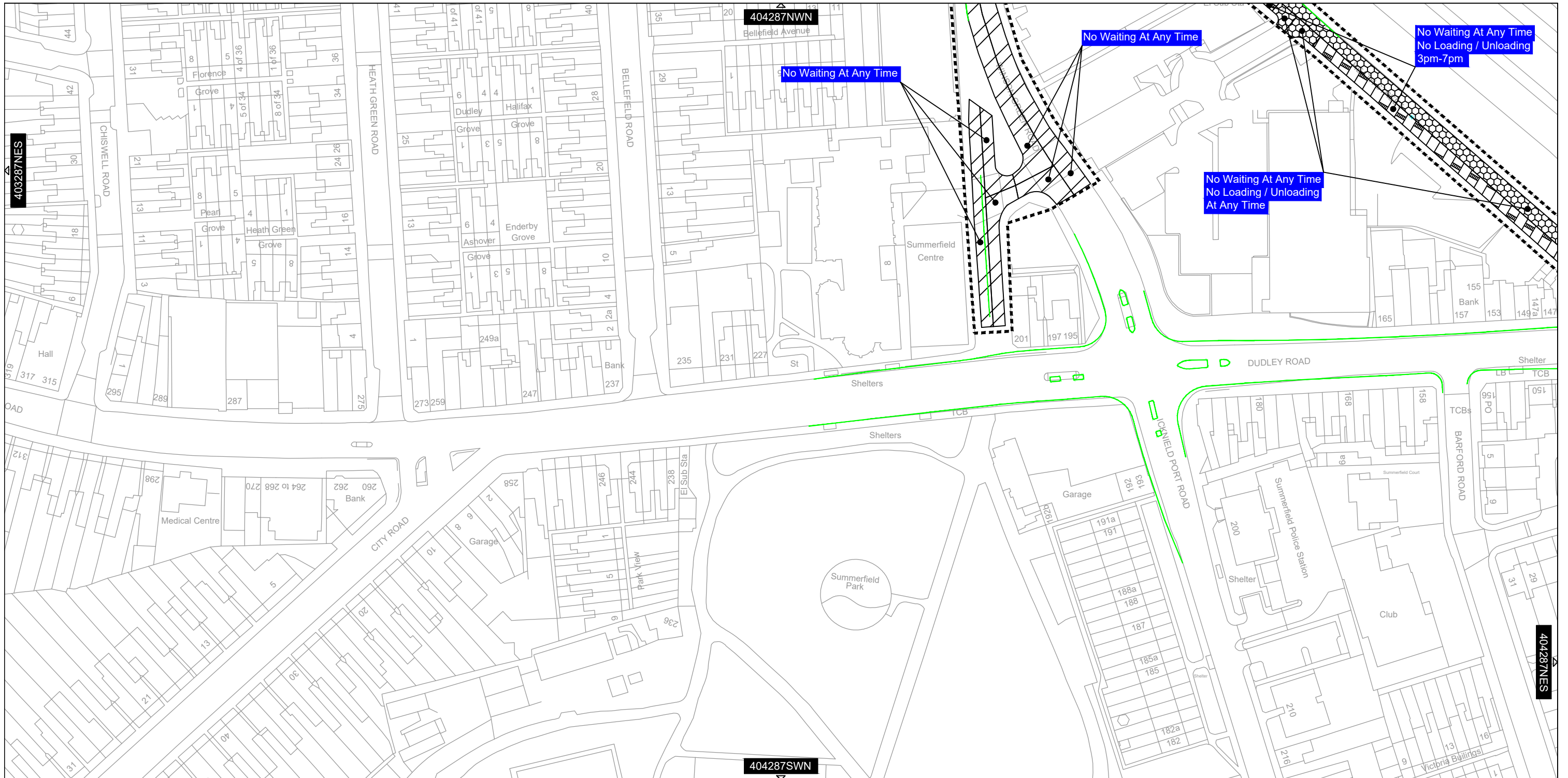
DRAWING  
**Plan Reference: 404287NWN  
 Effective Date:**

This map is based on Ordnance Survey material with the permission of Ordnance Survey on behalf of the Controller of Her Majesty's Stationary Office c Crown copyright. Unauthorised reproduction infringes Crown copyright and may lead to prosecution or civil proceeding. Birmingham City Council 100021326 (2019)

**KEY:**

- Traffic Regulation Order Boundary. Only this Traffic Regulation Order's restrictions are shown on this plan.
- Proposed New Kerbline

DATE	REV	REVISIONS	DRN.	DES.	P.M.
SCALE 1:1250		STATUS INFORMATION			
P.M.	SM	DESIGNER PK	DRAWN RR		
DRAWING NO		REV.			
G-CA-02715_S1_404_404287NWN		A			
DRAWING UNITS ARE METRES A3 SHEET					



**Birmingham City Council**  
 PHIL EDWARDS  
 ASSISTANT DIRECTOR - TRANSPORT & CONNECTIVITY  
 1 LANCASTER CIRCUS  
 BIRMINGHAM B2 2JE

SCHEME


**Birmingham City Council  
 (Heath Street Etc North Edgbaston)  
 (Traffic Regulation) Order 202\***


DRAWING

**Plan Reference: 404287NWS  
 Effective Date:**



KEY:

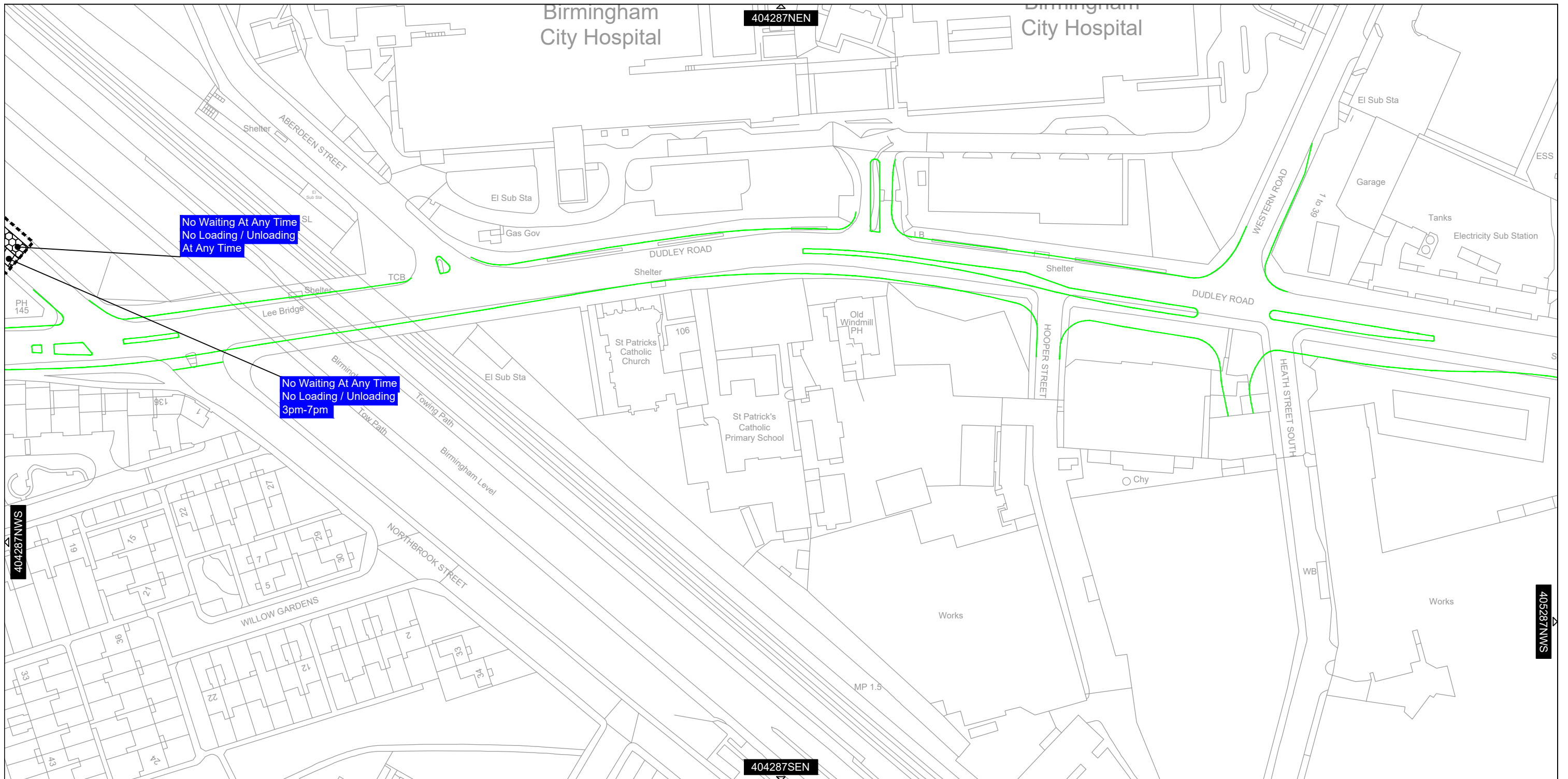
 Traffic Regulation Order Boundary.  
 Only this Traffic Regulation Order's  
 restrictions are shown on this plan.

 Proposed New Kerbline

DATE	REV	REVISIONS	DRN.	DES.	P.M.
SCALE: 1:1250					
STATUS: INFORMATION					
P.M.	SM	DESIGNER PK	DRAWN RR		
DRAWING NO G-CA-02715_S1_404_404287NWS					REV. A
DRAWING UNITS ARE METRES A3 SHEET					

This map is based on Ordnance Survey material with the permission of Ordnance Survey on behalf of the Controller of Her Majesty's Stationary Office c Crown copyright. Unauthorised reproduction infringes Crown copyright and may lead to prosecution or civil proceeding. Birmingham City Council 100021326 (2019)





**Birmingham City Council**  
 PHIL EDWARDS  
 ASSISTANT DIRECTOR - TRANSPORT & CONNECTIVITY  
 1 LANCASTER CIRCUS  
 BIRMINGHAM B2 2JE

SCHEME  
**Birmingham City Council  
 (Heath Street Etc North Edgbaston)  
 (Traffic Regulation) Order 202\***

DRAWING  
**Plan Reference: 404287NES  
 Effective Date:**

**KEY:**

Traffic Regulation Order Boundary. Only this Traffic Regulation Order's restrictions are shown on this plan.

Proposed New Kerblines

DATE	REV	REVISIONS	DRN.	DES.	P.M.
SCALE 1:1250		STATUS INFORMATION			
P.M.	SM	DESIGNER PK	DRAWN RR		
DRAWING NO G-CA-02715_S1_404_404287NES					REV. A
DRAWING UNITS ARE METRES A3 SHEET					

This map is based on Ordnance Survey material with the permission of Ordnance Survey on behalf of the Controller of Her Majesty's Stationary Office c Crown copyright. Unauthorised reproduction infringes Crown copyright and may lead to prosecution or civil proceeding. Birmingham City Council 100021326 (2019)