


# BERRANDALE ROAD Proposed Public Open Space Improvements

## Play equipment examples








Possible future orchard or community growing area

## Fitness zone examples



**KEY**

-  Existing Trees Retained
-  Possible future tree planting
-  Proposed New Seating
-  Proposed New Footpaths
-  Proposed Ocean/Beach themed play surfacing

THE LANDSCAPE PRACTICE GROUP  
 Birmingham City Council  
 PO Box 16937  
 1 Lancaster Circus  
 Queen'sway, Birmingham B4 7DJ  
 T 0121 303 3555  
 E lpg@birmingham.gov.uk



Client: BCC  
 Project: Berrandale Road  
 Proposed Public Open Space Improvements

Title: Concept Plan  
 Drawing Number: 80501 L01

V:\80501 Berrandale POS Bromford JSM3 Design\4 Drawings\Berrandale Options JRS.dwg

Paper: A3  
 Scale: 1:500  
 Drawn: JSN  
 Check: JWR  
 Date: 16.08.22  
 Status: DRAFT

© Crown copyright. All rights reserved. © GeoPerspectives, supplied by Birmingham City Council 100021326 (2014).  
 Bluesky International Ltd Cities Revealed® copyright by The GeoInformation® Group, 2014 and Crown Copyright © All rights reserved.

