

A - Balance slalom

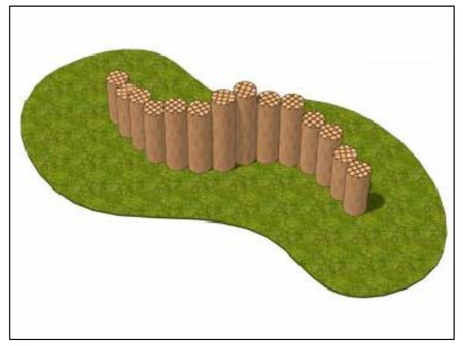

B - Log snake



C - Walk and stretch posts

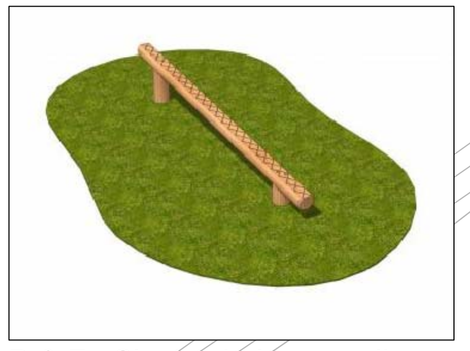

D & F - Sloping balance walk

E - Rope walk

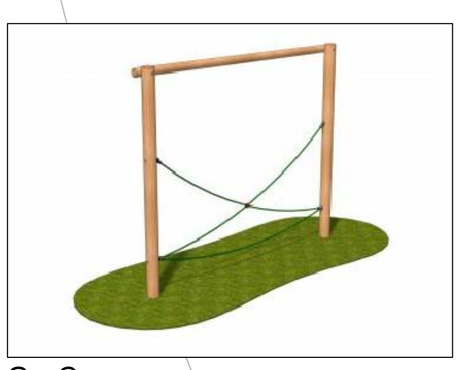

G - Cross rope

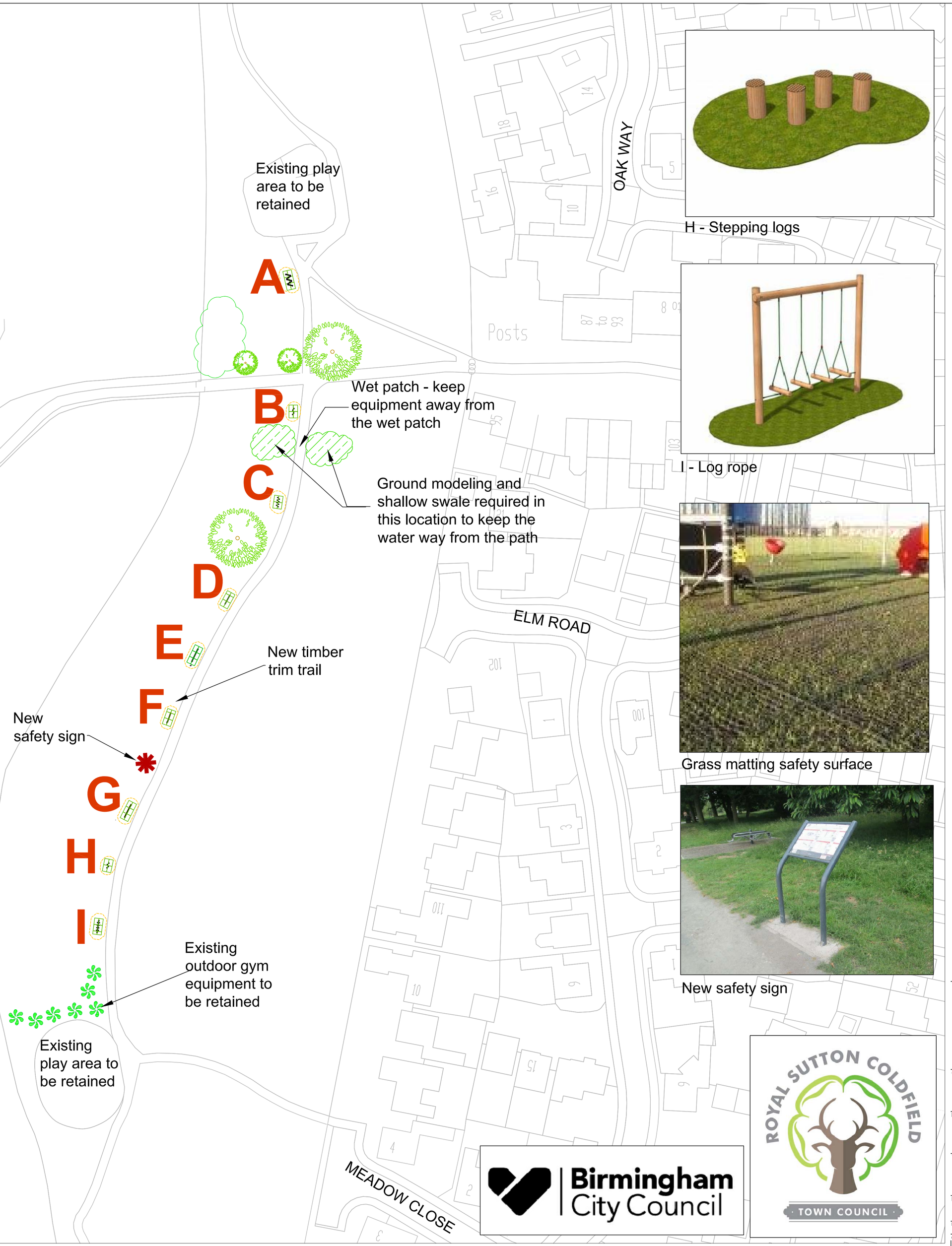

H - Stepping logs

I - Log rope

Grass matting safety surface

New safety sign

C CJ Nov17 Logos added

B CJ Nov17 Drainage works included

A CJ Oct17 Individual equipment included

THE LANDSCAPE PRACTICE GROUP

The Landscape Practice Group
Birmingham City Council
PO Box 16937
1 Lancaster Circus
Queensway, Birmingham B4 7DJ

T 0121 303 3555
E lpg@birmingham.gov.uk

Birmingham City Council

Client: SUTON COLDFIELD TOWN COUNCIL

Project: NEW HALL VALLEY TRIM RAIL

Title: LAYOUT PLAN - TIMBER EQUIPMENT

Drawing Number:	Revision:
Q1016SUTTON/LO4	C

Paper:	Scale:	Drawn by:	Check by:	Date:	Status:
A1	1/500	CJ	RC	29.8.2017	

DWG File: V:\Q1016 New Hall Trim Trail\CJ\3 Design\4 Drawings\2017.11.27 LO4 revC Sutton NewHall Trim Trail Layout plan.dwg

© Crown copyright. All rights reserved. © GeoPerspectives, supplied by Birmingham City Council 100021326 (2014). Bluesky International Ltd Cities Revealed® copyright by The GeoInformation® Group, 2014 and Crown Copyright © All rights reserved.

Do not scale from this drawing.