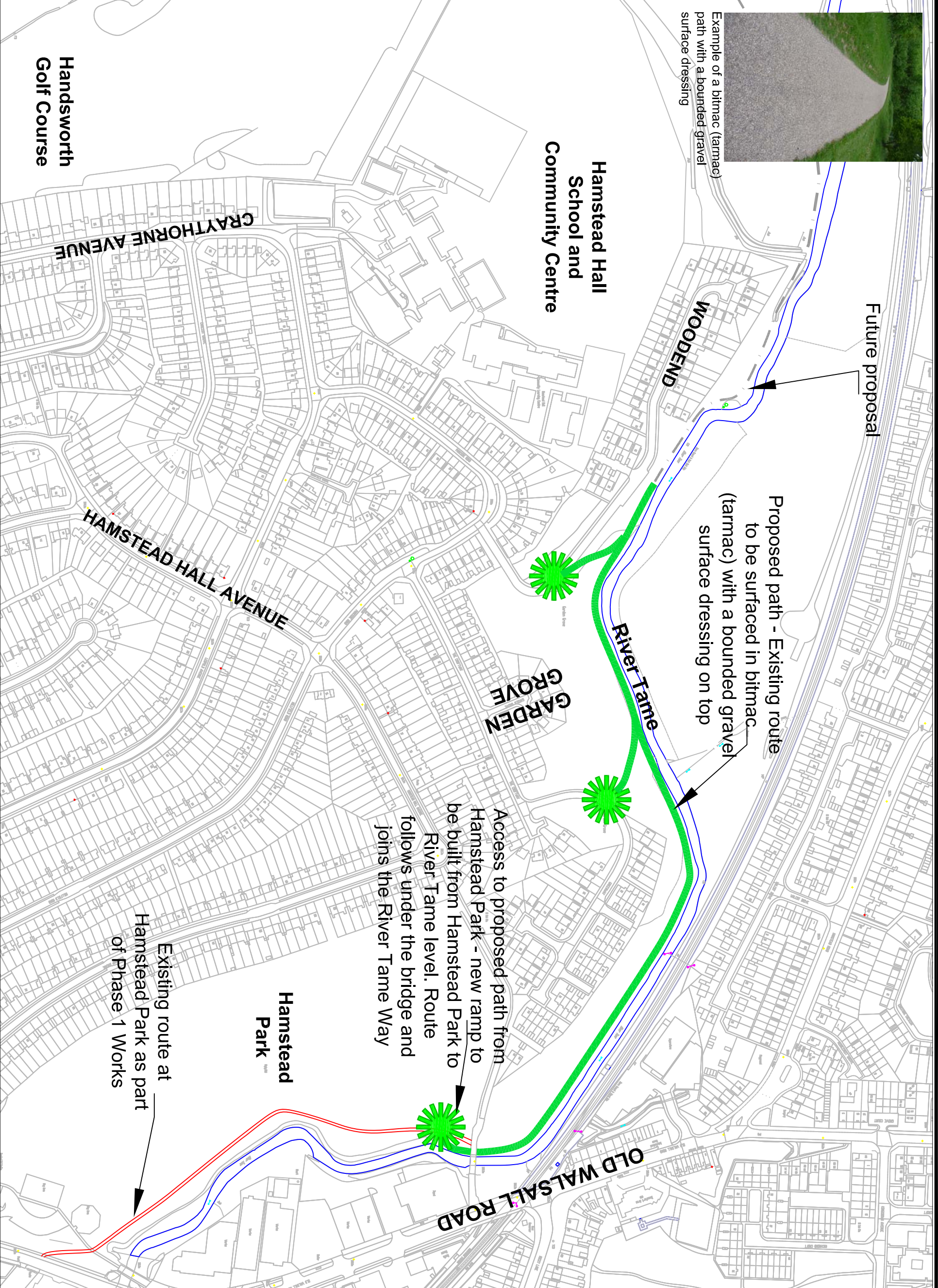

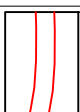
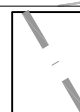





Example of a bitmac (tarmac) path with a bounded gravel surface dressing



KEY

-  Proposed path
-  Existing path
-  Proposed future path
-  Existing access points to River Tame Way to be retained

Future proposal

Proposed path - Existing route to be surfaced in bitmac (tarmac) with a bounded gravel surface dressing on top

Access to proposed path from Hamstead Park - new ramp to be built from Hamstead Park to River Tame level. Route follows under the bridge and joins the River Tame Way

Existing route at Hamstead Park as part of Phase 1 Works